Hot Dog Hill Base Image

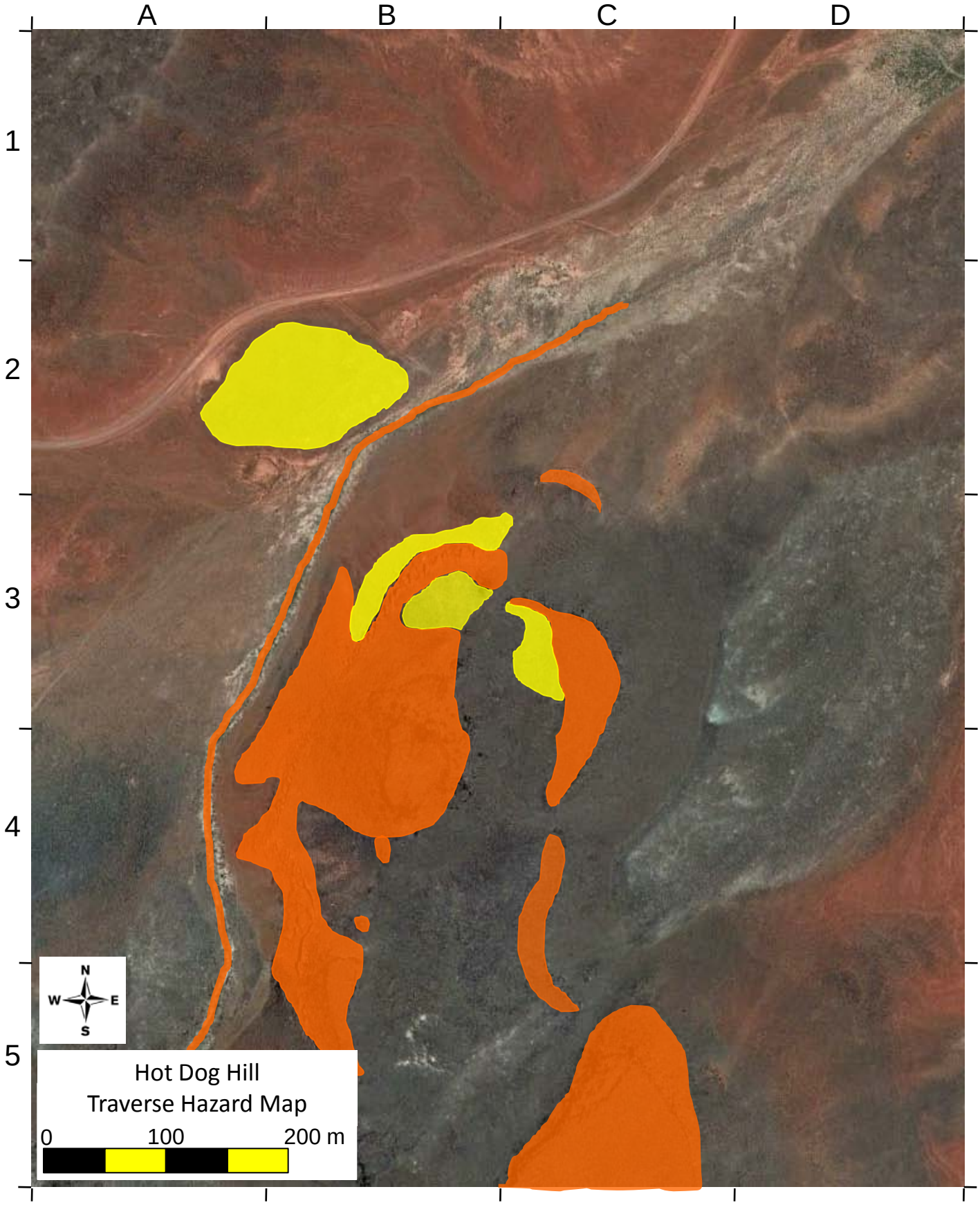

'Anchoring Mode' –SEV travels at 30 meters per minute

'Free-flying Mode' –SEV travels at 15 meters per minute

Linear barrier (e.g., cliff or gulley) – no travel across

Too steep or rough – no SEV travel permitted

Rough terrain – 10 m/minute maximum speed

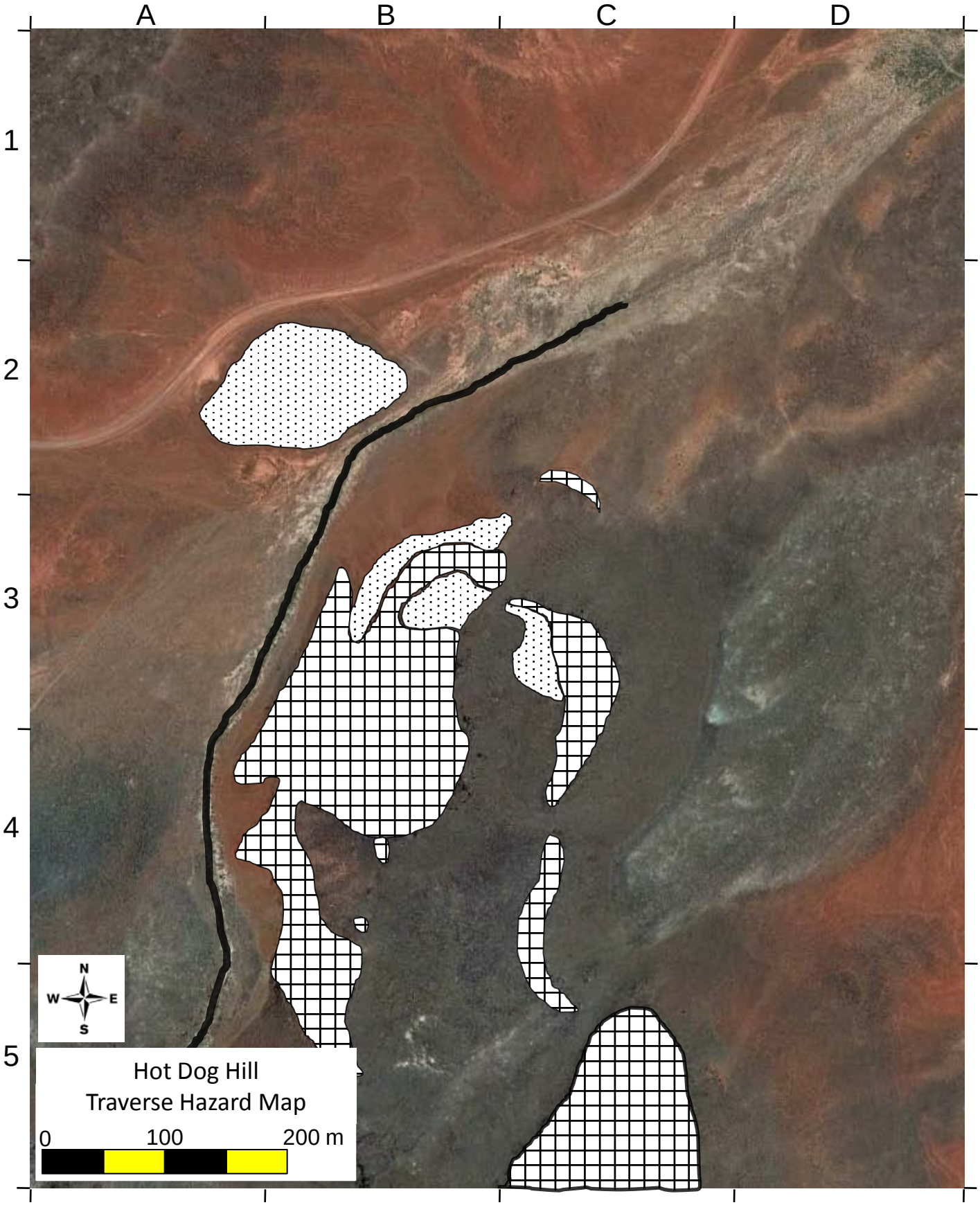

'Anchoring Mode' –SEV travels at 30 meters per minute

'Free-flying Mode' –SEV travels at 15 meters per minute

Linear barrier (e.g., cliff or gulley) – no travel across

Too steep or rough – no SEV travel permitted

Rough terrain – 10 m/minute maximum speed



Hot Dog Hill Digital Elevation Map

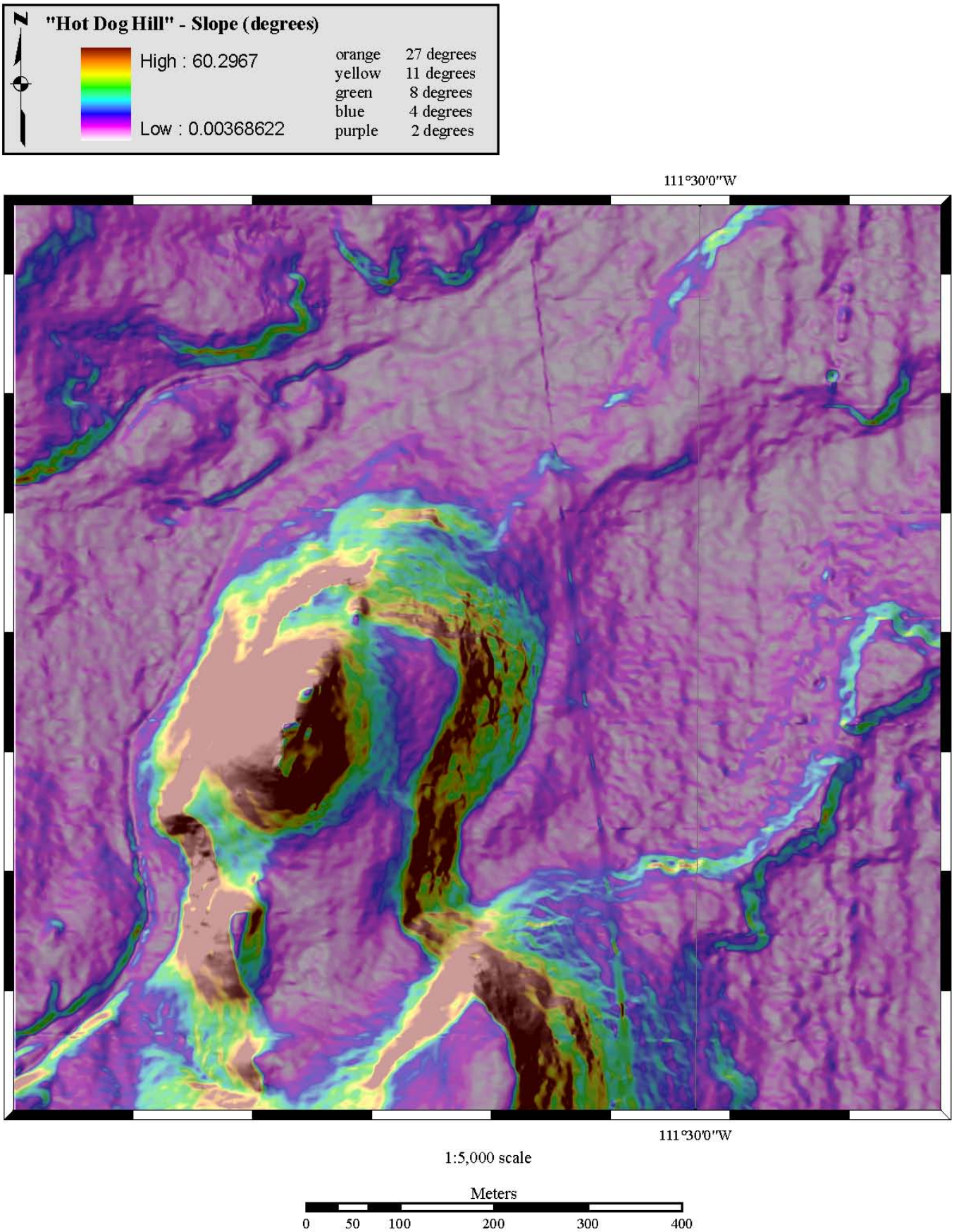

Hot Dog Hill Slope Map